









LEGEND

- | | |
|---|---|
|  Active Regional Park |  River/Stream/Creek |
|  Inactive Regional Park |  Wetland |
|  Provincial Park |  Administrative Boundary |

100 0 100 200 300 Metres



This map was prepared by the BCD for a planning program only and is not a legal document. This map is a composite of different datasets that were developed from different methods and dates. Therefore, should be used with caution. The BCD and its partners are not responsible for any damage resulting from any reliance, omission or error.