





**LEGEND**

- | | | | |
|--|------------------------|---|-------------------------|
|  | Active Regional Park |  | River/Stream/Creek |
|  | Inactive Regional Park |  | Wetland |
|  | Provincial Park |  | Administrative Boundary |

This map was prepared by the BCD for planning purposes only and is not a legal document. This map is a composite of different data sets and may not be 100% accurate. The BCD and its partners are not responsible for any damage resulting from any reliance, reliance in error.