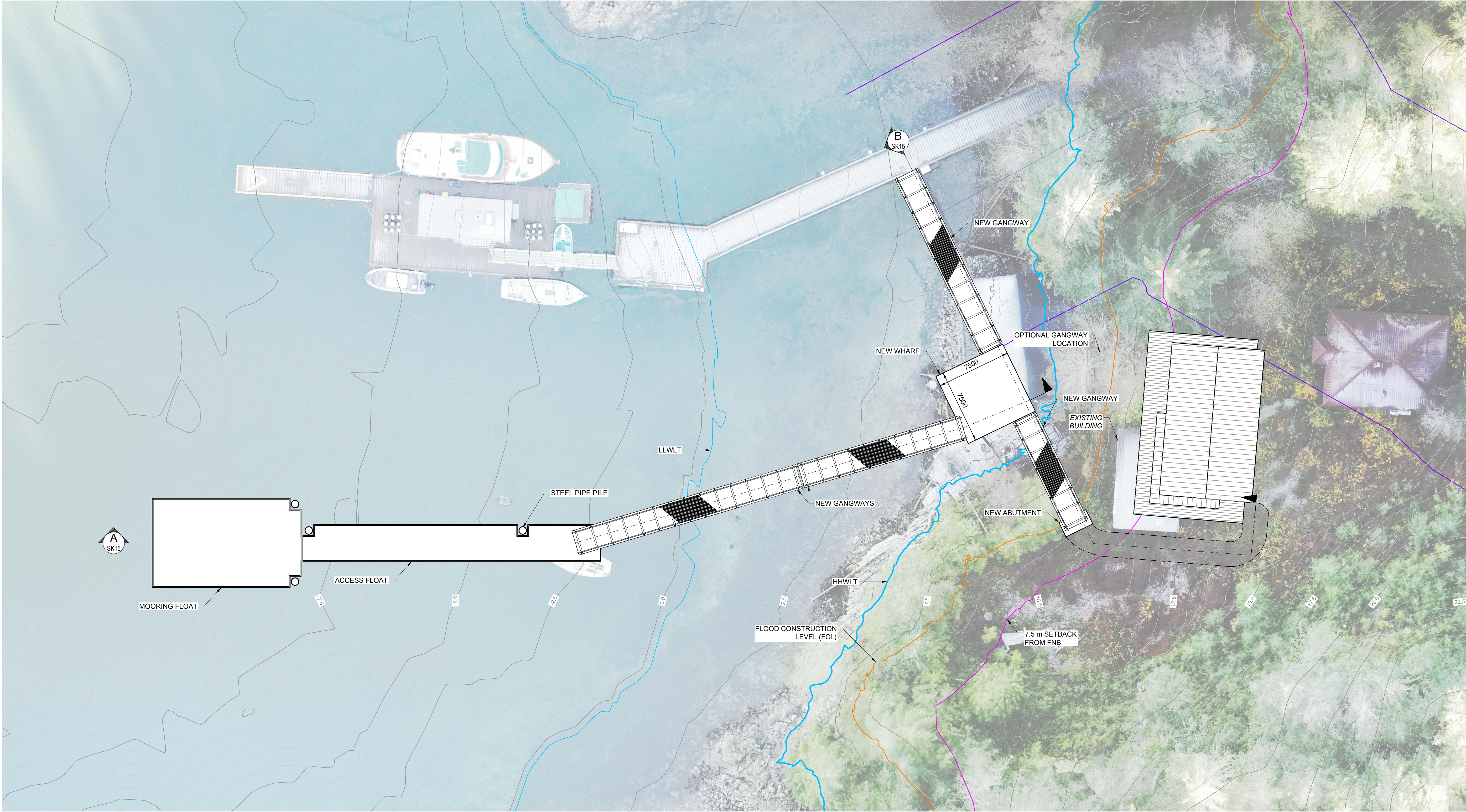
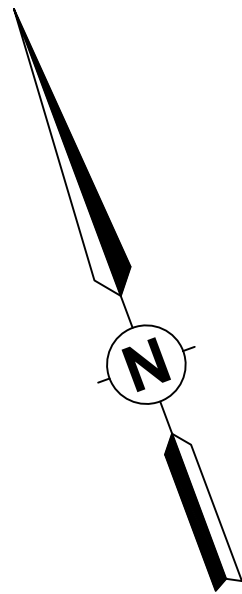


McElhanney NS/D - 2019-04-16
DATE: 2025-04-24 08:31 FILE: h:\p\T\A\2211-71343-01-STRD Surge Narrows\07_DRAWINGS\02_Siteplan\71343-01-NA-SK14-SK15.dwg
PROJECT: 2211-71343-01-STRD Surge Narrows\07_DRAWINGS\02_Siteplan\71343-01-NA-SK14-SK15.dwg

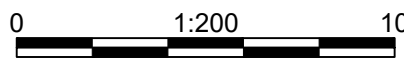


PLAN
SCALE 1:200

- NOTES:
- ELEVATIONS ARE IN METERS AND ARE REFERRED TO CHART DATUM. CONTOUR INTERVAL IS 0.5m.
 - CONCEPTUAL DESIGN OF STRUCTURES IS SHOWN, TO BE CONFIRMED DURING DETAILED DESIGN.

-	-	-	-	-	-	-	-	-	-
-	-	-	-	-	-	-	-	-	-
-	-	-	-	-	-	-	-	-	-
-	-	-	-	-	-	-	-	-	-
-	-	-	-	-	-	-	-	-	-
-	-	-	-	-	-	-	-	-	-
-	-	-	-	-	-	-	-	-	-
PA	2025-04-24	ISSUED FOR REVIEW	RP	ZT	GH				
Rev	Date	Description	Drawn	Design	App'd				

THIS DRAWING AND DESIGN IS THE PROPERTY OF McELHANNEY AND SHALL NOT BE USED, REUSED OR REPRODUCED WITHOUT THE CONSENT OF McELHANNEY. McELHANNEY WILL NOT BE HELD RESPONSIBLE FOR THE IMPROPER OR UNAUTHORIZED USE OF THIS DRAWING AND DESIGN.									
THIS DRAWING AND DESIGN HAS BEEN PREPARED FOR THE CLIENT IDENTIFIED, TO MEET THE STANDARDS AND REQUIREMENTS OF THE APPLICABLE PUBLIC AGENCIES AT THE TIME OF PREPARATION. McELHANNEY, ITS EMPLOYEES, SUBCONSULTANTS AND AGENTS WILL NOT BE LIABLE FOR ANY LOSSES OR OTHER CONSEQUENCES RESULTING FROM THE USE OR RELIANCE UPON, OR ANY CHANGES MADE TO, THIS DRAWING, BY ANY THIRD PARTY, INCLUDING CONTRACTORS, SUPPLIERS, CONSULTANTS AND STAKEHOLDERS, OR THEIR EMPLOYEES OR AGENTS, WITHOUT McELHANNEY'S PRIOR WRITTEN CONSENT.									
INFORMATION ON EXISTING UNDERGROUND FACILITIES MAY NOT BE COMPLETE OR ACCURATE. McELHANNEY, ITS EMPLOYEES AND DIRECTORS ARE NOT RESPONSIBLE NOR LIABLE FOR THE LOCATION OF ANY UNDERGROUND CONDUITS, PIPES, CABLES OR OTHER FACILITIES WHETHER SHOWN OR OMITTED FROM THIS PLAN. PRIOR TO CONSTRUCTION CONTRACTOR SHALL EXPOSE LOCATIONS OF ALL EXISTING FACILITIES BY HAND DIGGING OR HYDROVAC AND ADVISE THE ENGINEER OF POTENTIAL CONFLICTS.									



ORIGINAL DWG SIZE: ANSI D (22" x 34")



1211 Ryan Road,
Courtenay BC V9N 3R6
Tel. 250 338 5495

PRELIMINARY
NOT FOR
CONSTRUCTION

THIS DRAWING HAS NOT BEEN
APPROVED AND MAY CONTAIN
ERRORS AND OMISSIONS

STRATHCONA REGIONAL DISTRICT
990 CEDAR STREET, CAMBELL RIVER, BC V9W 7Z8

**SURGE NARROWS
PROPOSED SITE PLAN
GENERAL ARRANGEMENT**

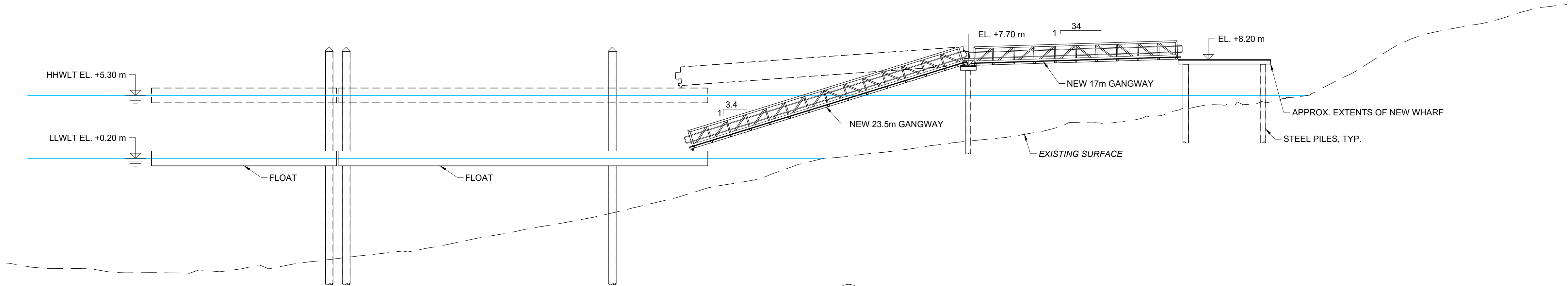
Drawing No.
SK14

Project Number
2211-71343-01

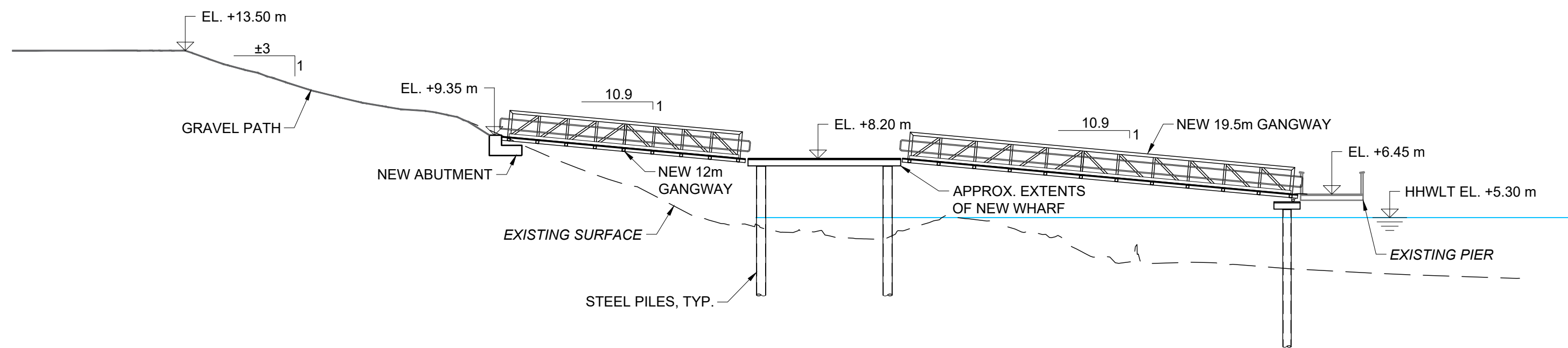
Rev.
PA

DESTROY ALL PRINTS BEARING PREVIOUS REVISION

McElhanney NS/D - 2019-04-16
DATE: 2025-04-24 08:25 FILE: h:\p\T\A\4\25\102-PROJ\DESIGN\1000-1\992211-71243-01-0500-Surge Narrows\07_DRAWINGS\02_SitePlan\1243-01-04-SK15.dwg
2025-04-24 08:25



SECTION A
SCALE 1:200
SK14



SECTION B
SCALE 1:200
SK14

- NOTES:
- ELEVATIONS ARE IN METERS AND ARE REFERRED TO CHART DATUM.
 - CONCEPTUAL DESIGN OF STRUCTURES IS SHOWN, TO BE CONFIRMED DURING DETAILED DESIGN.

-	-	-	-	-	-	-	THIS DRAWING AND DESIGN IS THE PROPERTY OF McELHANNEY AND SHALL NOT BE USED, REUSED OR REPRODUCED WITHOUT THE CONSENT OF McELHANNEY. McELHANNEY WILL NOT BE HELD RESPONSIBLE FOR THE IMPROPER OR UNAUTHORIZED USE OF THIS DRAWING AND DESIGN.
-	-	-	-	-	-	-	THIS DRAWING AND DESIGN HAS BEEN PREPARED FOR THE CLIENT IDENTIFIED, TO MEET THE STANDARDS AND REQUIREMENTS OF THE APPLICABLE PUBLIC AGENCIES AT THE TIME OF PREPARATION. McELHANNEY, ITS EMPLOYEES, SUBCONSULTANTS AND AGENTS WILL NOT BE LIABLE FOR ANY LOSSES OR OTHER CONSEQUENCES RESULTING FROM THE USE OR RELIANCE UPON, OR ANY CHANGES MADE TO, THIS DRAWING, BY ANY THIRD PARTY, INCLUDING CONTRACTORS, SUPPLIERS, CONSULTANTS AND STAKEHOLDERS, OR THEIR EMPLOYEES OR AGENTS, WITHOUT McELHANNEY'S PRIOR WRITTEN CONSENT.
-	-	-	-	-	-	-	INFORMATION ON EXISTING UNDERGROUND FACILITIES MAY NOT BE COMPLETE OR ACCURATE. McELHANNEY, ITS EMPLOYEES AND DIRECTORS ARE NOT RESPONSIBLE NOR LIABLE FOR THE LOCATION OF ANY UNDERGROUND CONDUITS, PIPES, CABLES OR OTHER FACILITIES WHETHER SHOWN OR OMITTED FROM THIS PLAN. PRIOR TO CONSTRUCTION, CONTRACTOR SHALL EXPOSE LOCATIONS OF ALL EXISTING FACILITIES BY HAND DIGGING OR HYDROVAC AND ADVISE THE ENGINEER OF POTENTIAL CONFLICTS.
PA	2025-04-24	ISSUED FOR REVIEW	RP	ZT	GH		
Rev	Date	Description	Drawn	Design	App'd		

-	-	-	-	-	-	-	THIS DRAWING AND DESIGN IS THE PROPERTY OF McELHANNEY AND SHALL NOT BE USED, REUSED OR REPRODUCED WITHOUT THE CONSENT OF McELHANNEY. McELHANNEY WILL NOT BE HELD RESPONSIBLE FOR THE IMPROPER OR UNAUTHORIZED USE OF THIS DRAWING AND DESIGN.
-	-	-	-	-	-	-	THIS DRAWING AND DESIGN HAS BEEN PREPARED FOR THE CLIENT IDENTIFIED, TO MEET THE STANDARDS AND REQUIREMENTS OF THE APPLICABLE PUBLIC AGENCIES AT THE TIME OF PREPARATION. McELHANNEY, ITS EMPLOYEES, SUBCONSULTANTS AND AGENTS WILL NOT BE LIABLE FOR ANY LOSSES OR OTHER CONSEQUENCES RESULTING FROM THE USE OR RELIANCE UPON, OR ANY CHANGES MADE TO, THIS DRAWING, BY ANY THIRD PARTY, INCLUDING CONTRACTORS, SUPPLIERS, CONSULTANTS AND STAKEHOLDERS, OR THEIR EMPLOYEES OR AGENTS, WITHOUT McELHANNEY'S PRIOR WRITTEN CONSENT.
-	-	-	-	-	-	-	INFORMATION ON EXISTING UNDERGROUND FACILITIES MAY NOT BE COMPLETE OR ACCURATE. McELHANNEY, ITS EMPLOYEES AND DIRECTORS ARE NOT RESPONSIBLE NOR LIABLE FOR THE LOCATION OF ANY UNDERGROUND CONDUITS, PIPES, CABLES OR OTHER FACILITIES WHETHER SHOWN OR OMITTED FROM THIS PLAN. PRIOR TO CONSTRUCTION, CONTRACTOR SHALL EXPOSE LOCATIONS OF ALL EXISTING FACILITIES BY HAND DIGGING OR HYDROVAC AND ADVISE THE ENGINEER OF POTENTIAL CONFLICTS.
PA	2025-04-24	ISSUED FOR REVIEW	RP	ZT	GH		
Rev	Date	Description	Drawn	Design	App'd		

0	1:200	10
ORIGINAL DWG SIZE: ANSI D (22" x 34")		

**McElhanney**

1211 Ryan Road,
Courtenay BC V9N 3R6
Tel. 250 338 5495

PRELIMINARY NOT FOR CONSTRUCTION
THIS DRAWING HAS NOT BEEN APPROVED AND MAY CONTAIN ERRORS AND OMISSIONS

STRATHCONA REGIONAL DISTRICT 990 CEDAR STREET, CAMBELL RIVER, BC V9W 7Z8
SURGE NARROWS PROPOSED SITE PLAN SECTIONS

STRATHCONA REGIONAL DISTRICT	
990 CEDAR STREET, CAMBELL RIVER, BC V9W 7Z8	
SURGE NARROWS	
PROPOSED SITE PLAN	
SECTIONS	

DESTROY ALL PRINTS BEARING PREVIOUS REVISION